
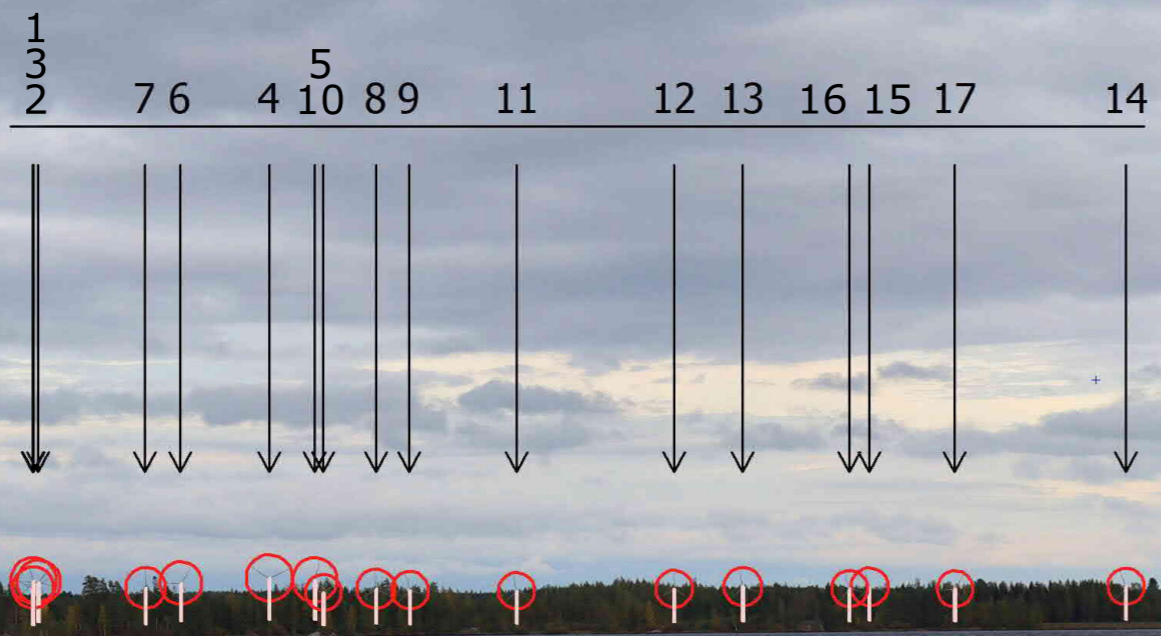



Havainnekuva 6. Hautaperän tekojärvi VE1





Havainnekuva 6. Hautaperän tekojärvi VE2









Havainnekuva 7. Kuonanjärven länsiranta VE1





3 2 71 106 98 11 5 4 12 13 16 15 17 14





Havainnekuva 7. Kuonanjärven länsiranta VE2



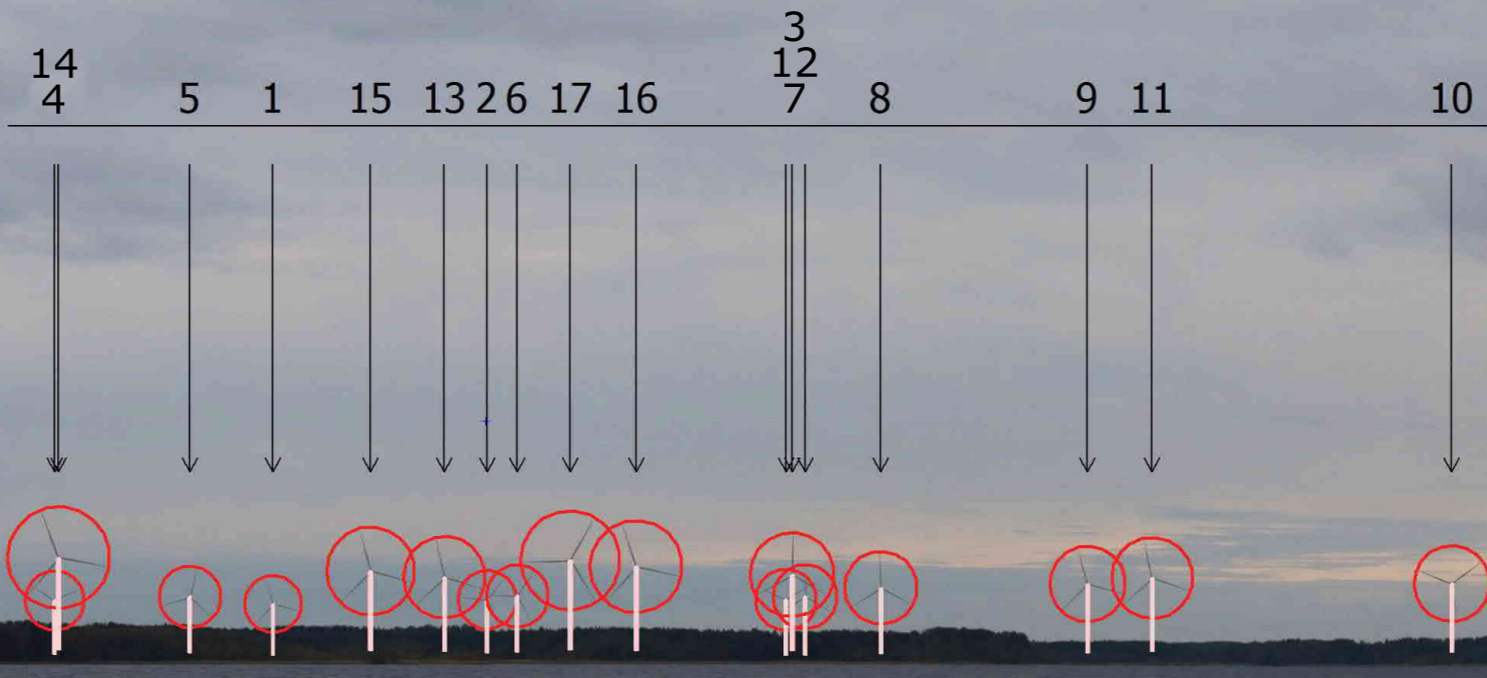

3 2 71 10 8 9 11 5 4 12 13 14





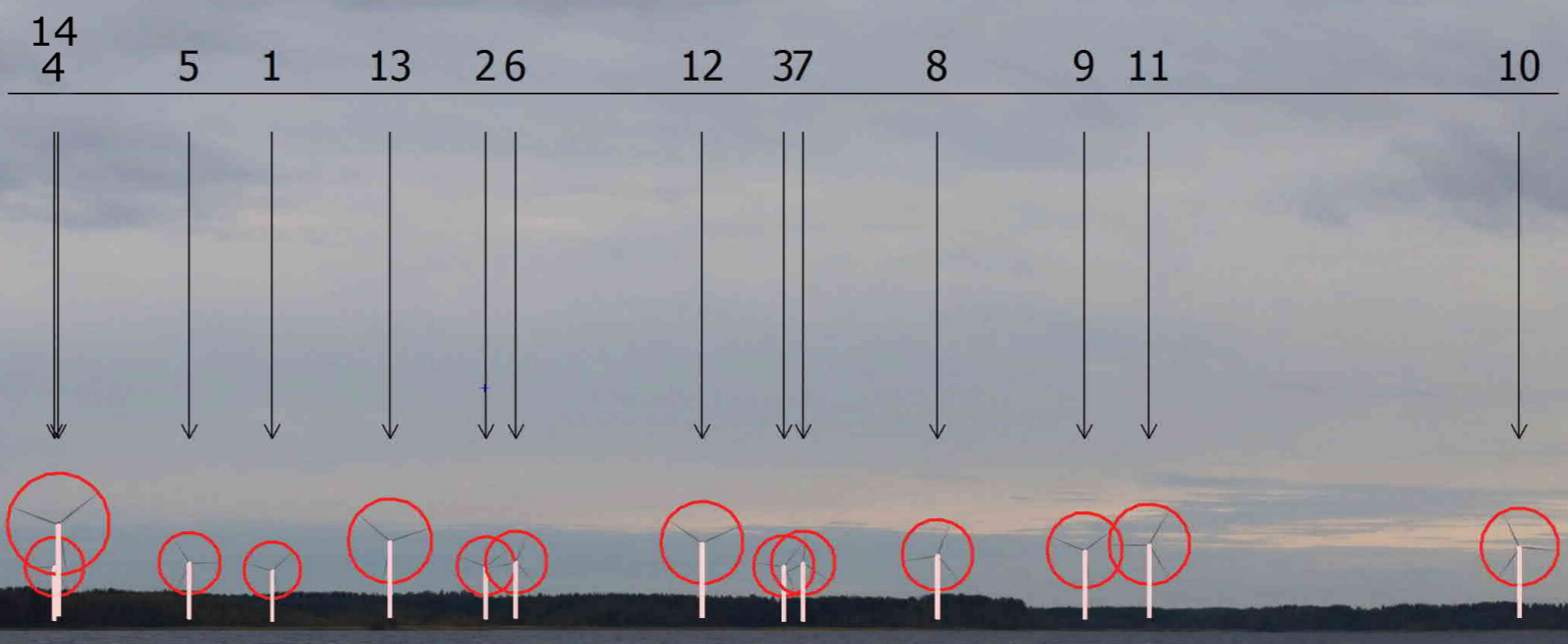
Havainnekuva 8. Pyhäjärven kalasatama VE1





Havainnekuva 8. Pyhäjärven kalasatama VE2








**Havainnekuva 8. Pyhäjärven kalasatama yhteisvaikutus
(Murtomäki, Murtomäki 2 ja Itämäki)**



Itämäki Neoen

Murtoäki VE1

Murtoäki Ålandsbanken





Havainnekuva 8. Pyhäjärven kalasatama yö



Havainnekuva 9. Jokikylä-Ruhkaperä VE1





17
14

16

15

12
11

13
10

9

8

7


65

3

4

2

1



Havainnekuva 9. Jokikylä-Ruhkaperä VE2





14

1110
1312

9

8

7




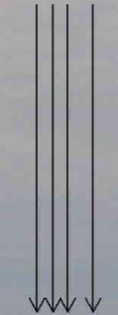
65

3

4

2

1





Havainnekuva 11. Pyhäjärven itäranta VE1



Havainnekuva 11. Pyhäjärven itäranta VE2





Havainnekuva 10. Sähkönsiirron yhteisvaikutus



