






3 10 7 2
89 116 1 12 513 4 14





Havainnekuva 1. Kuonanjärvi yhteisvaikutus





Murtoämäki VE1

Murtoämäki Ålandsbanken

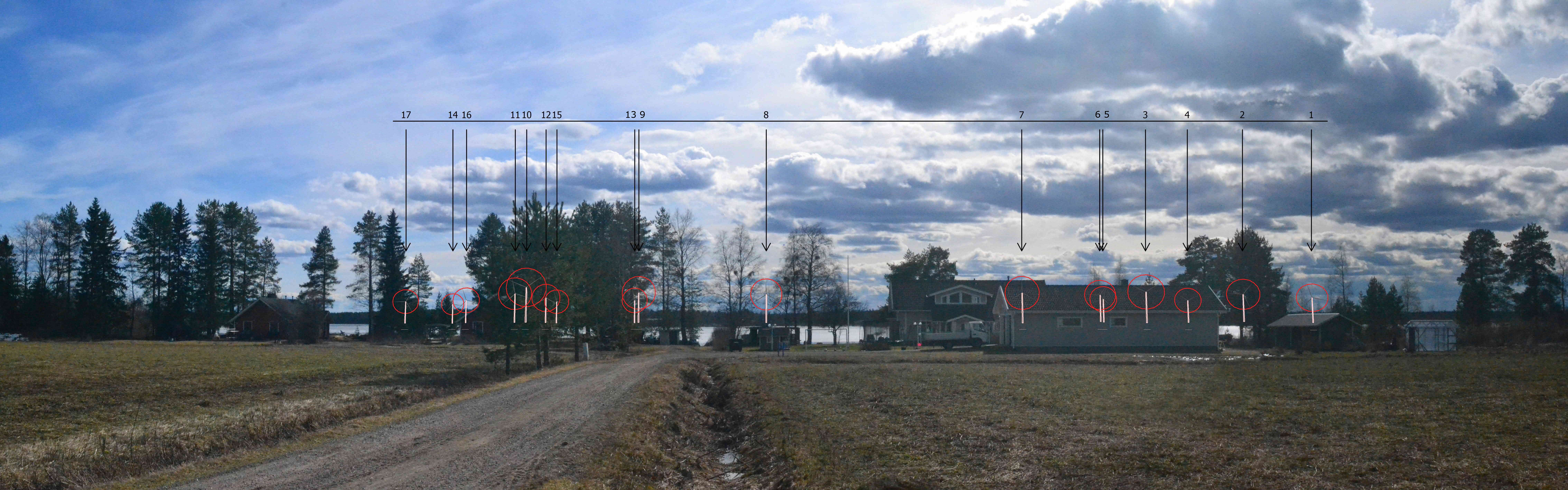
Itämäki Neoen





Havainnekuva 2. Parkkimajärven ranta VE1





17 14 16 11 10 12 15 13 9 8 7 6 5 3 4 2 1



Havainnekuva 2. Parkkimajärven ranta VE2





14 10 11 12 13 9 8 7 6 5 3 4 2 1






Havainnekuva 3. ABC:n risteys VE1





17 16 15 12 11 9 8 10 4 5 6 7 2 1 3



Nilontie

PYHÄJARVI

Havainnekuva 3. ABC:n risteys VE2





13

12

11

9 10

8

45

6

27

13

Niilontie

PYHÄJARVI



Vertical orange sign with text and graphics.

PYHÄZÄRVI

Niilontie

Havainnekuva 4. Latvastentien ja Jyväskylätien risteys VE1





4 1 5 2 6 3 7 138 15 9 12 14 16 11 10 17

Jyväskyläntie
Latvastentie

Havainnekuva 4. Latvastentien ja Jyväskylätien risteys VE2






4 1 5 2 6 3 7 13 12 9 14 11 10
8

Jyväskyläntie
Latvastentie



Havainnekuva 5. Tikkalansalmen silta VE1





14

17

15

13

12

11

5

4

9

8

6






1

10

2


7

3



Havainnekuva 5. Tikkalansalmen silta VE2





14

13

12

11

5

4

9

8

6

1

10

2

7

3

